



Gatwick Airport Northern Runway Project

Environmental Statement

Appendix 5.3.2: Code of Construction Practice – Annex 6: Outline Arboricultural and Vegetation

Method Statement – Part 5 – Clean Version

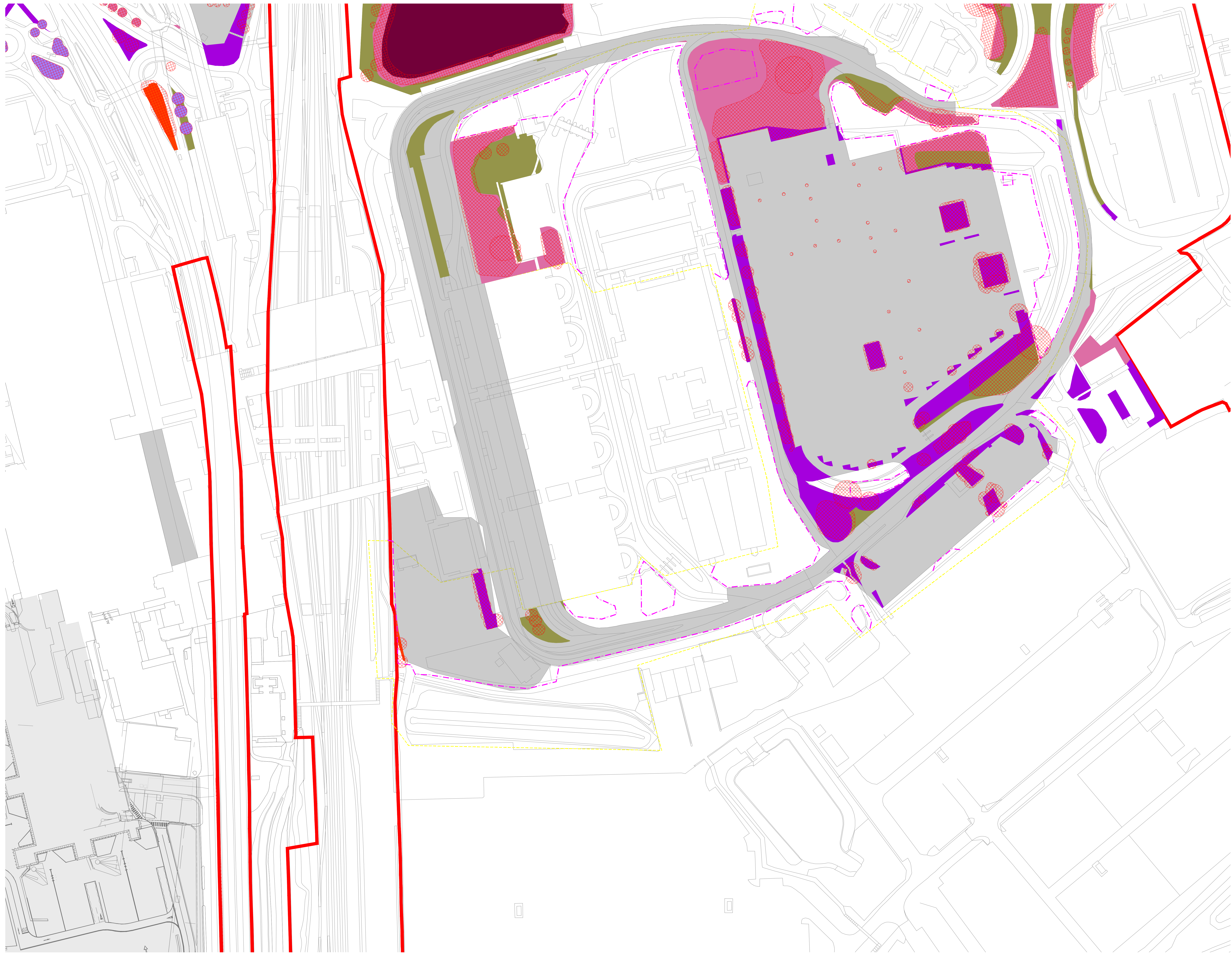
Book 5

VERSION: 6.0

DATE: AUGUST 2024

Application Document Ref: 5.3

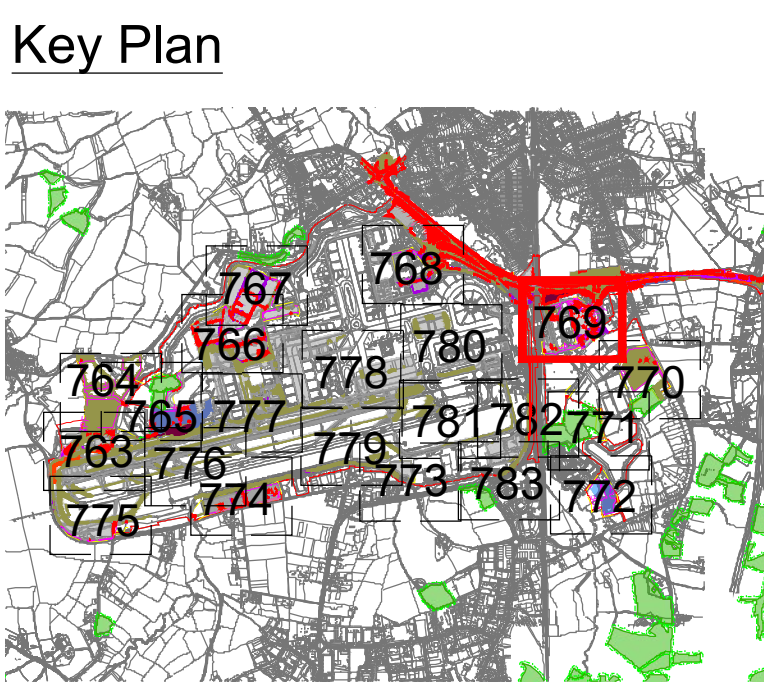
PINS Reference Number: TR020005



- Key**
- Site Boundary
 - Survey boundary
 - Projected Tree Loss (Worst Case Scenario)
 - Grassland - Modified Grassland
 - Grassland - Other Neutral Grassland
 - Heathland and Shrub - Mixed Scrub
 - Individual Trees - Urban Tree
 - Lakes - Ponds
 - Sparsely Vegetated Land - Ruderal Ephemeral
 - Urban - Artificial Unvegetated Unsealed Surface
 - Urban - Introduced Shrub
 - Watercourse Footprint
 - Wetland - Reedbeds
 - Woodland and Forest - Other Woodland Broadleaved
 - Indicative Scheme Layout
 - Indicative temporary protective fence line in accordance with Section 6.2 - BS5837:2012. See below for example barriers.
 - Indicative secondary protective Hi-Viz Mesh fence line in accordance with Section 6.2 - BS5837:2012. See below for example barriers.
 - Indicative vegetation protective fence line. Design and location to be agreed by local council during detail design.
 - Designated Ancient Woodland (as per Natural England ancient woodland inventory, via open data publication)
 - Ancient Woodland tree buffer (15m offset) (as per planning advice introduced by Forestry England and Natural England)

NOTES:

- Refer to ES Appendix B 5.1: Tree Survey Report and Ancillary Impact Assessment for further details.
- Some trees are a visual inspection from the ground and is not intended as a full arboricultural inspection.
- They are shown in accordance with recommendations set out in BS 5837:2012 - 'Trees in Relation to design, demolition and construction'.
- Some trees are aerial photographs and trees located by eye.



DOCUMENT

Environmental Statement

DRAWING TITLE

Airport Preliminary Vegetation Removal & Protection Plans
Appendix 5.3.2 Annex 6
Sheet 7 of 21

DATE

August 2024

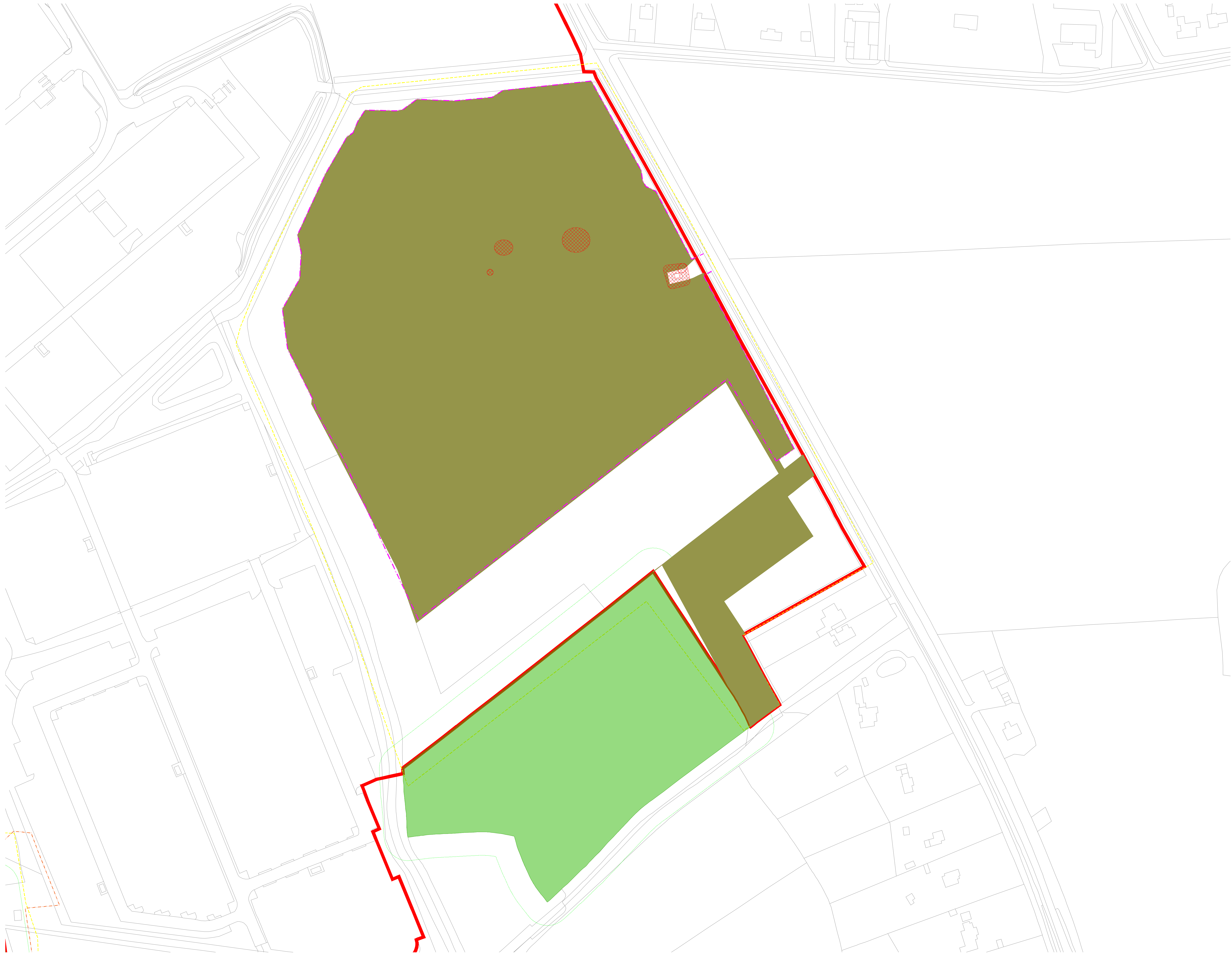
ORIENTATION	DRAWING NO.	REVISION
N	769	For ES Issue
	DRAWN BY	PM / CHECKED BY
	RC	DC

SCALE @ A0

0m 25m 50m

Reproduced from Ordnance Survey map with the permission of Ordnance Survey on behalf of the controller of Her Majesty's Stationery Office © Crown Copyright (2023). License number 010031673, 10001998, 100048492.

© Copyright 2023 Gatwick Airport Limited. No part of this drawing is to be reproduced without prior permission of Gatwick Airport Limited.

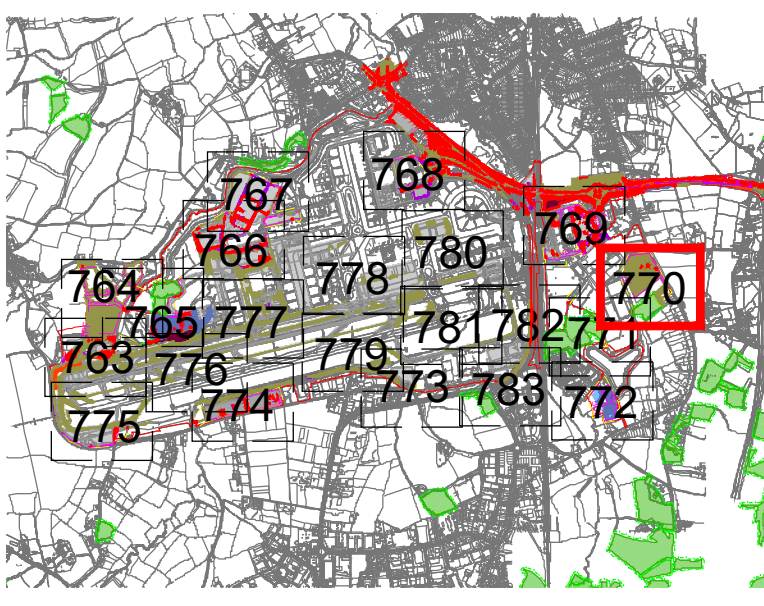


- Key**
- Site Boundary
 - Survey boundary
 - Projected Tree Loss (Worst Case Scenario)
 - Grassland - Modified Grassland
 - Grassland - Other Neutral Grassland
 - Heathland and Shrub - Mixed Scrub
 - Individual Trees - Urban Tree
 - Lakes - Ponds
 - Sparsely Vegetated Land - Ruderal Ephemeral
 - Urban - Artificial Unvegetated Unsealed Surface
 - Urban - Introduced Shrub
 - Watercourse Footprint
 - Wetland - Reedbeds
 - Woodland and Forest - Other Woodland Broadleaved
 - Indicative Scheme Layout
 - Indicative temporary protective fence line in accordance with Section 6.2 - BS5837:2012. See below for example barriers.
 - Indicative secondary protective Hi-Viz Mesh fence line in accordance with Section 6.2 - BS5837:2012. See below for example barriers.
 - Indicative vegetation protective fence line. Design and location to be agreed by local council during detail design.
 - Designated Ancient Woodland (as per Natural England ancient woodland inventory, via open data publication)
 - Ancient Woodland tree buffer (15m offset) (as per standing advice produced by Forestry England and Natural England)

NOTES:

- Refer to ES Appendix B 10.1: Tree Survey Report and Arboricultural Impact Assessment for further details.
- Survey based on a visual inspection from the ground and is not intended as a full arboricultural inspection.
- Plans produced in accordance with recommendations set out in BS 5837:2012 - "Trees in Relation to Design, Demolition and Construction".
- Some based upon Aerial Photography and trees located to eye.

Key Plan



DOCUMENT

Environmental Statement

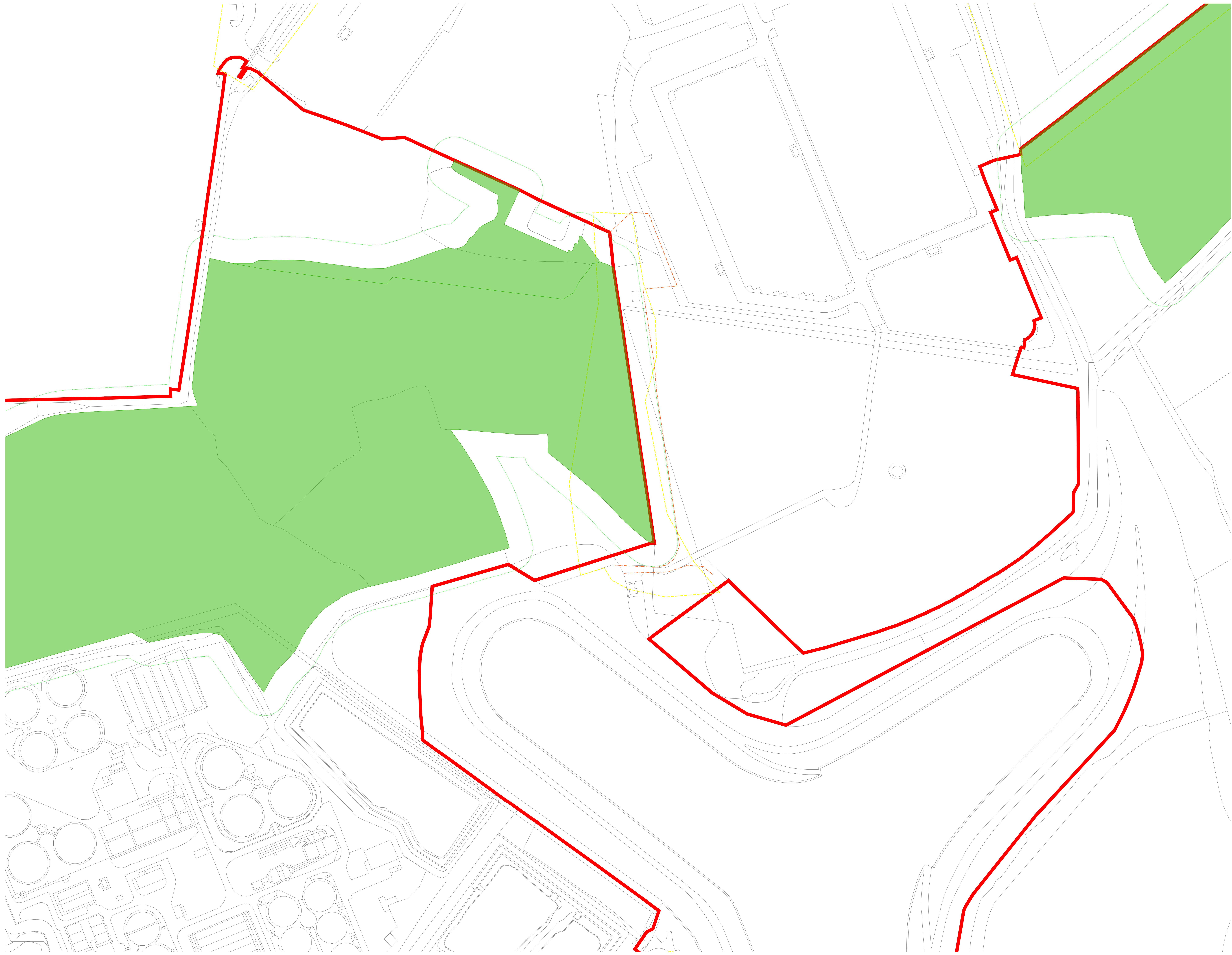
DRAWING TITLE
Airport Preliminary Vegetation Removal & Protection Plans
Appendix 5.3.2 Annex 6
Sheet 8 of 21

DATE
August 2024

 N	DRAWING NO. 770	REVISION For ES Issue
	DRAWN BY RC	PM / CHECKED BY DC

SCALE @ A0

Reproduced from Ordnance Survey map with the permission of Ordnance Survey on behalf of the controller of Her Majesty's Stationery Office © Crown Copyright (2023). License number 6100031673, 10001998, 100048492.
 © Copyright 2023 Gatwick Airport Limited. No part of this drawing is to be reproduced without prior permission of Gatwick Airport Limited.

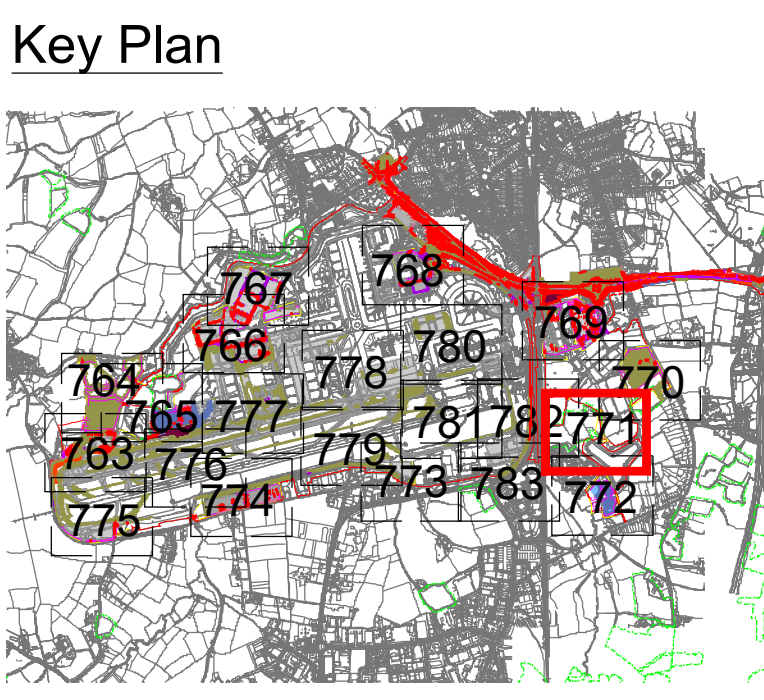


Key

- Site Boundary
- Survey boundary
- Projected Tree Loss (Worst Case Scenario)
- Grassland - Modified Grassland
- Grassland - Other Neutral Grassland
- Heathland and Shrub - Mixed Scrub
- Individual Trees - Urban Tree
- Lakes - Ponds
- Sparsely Vegetated Land - Ruderal Ephemeral
- Urban - Artificial Unvegetated Unsealed Surface
- Urban - Introduced Shrub
- Watercourse Footprint
- Wetland - Reedbeds
- Woodland and Forest - Other Woodland Broadleaved
- Indicative Scheme Layout
- Indicative temporary protective fence/line in accordance with Section 6.2 - BS5837:2012. See below for example barriers.
- Indicative secondary protective H-Vis Mesh fence/line in accordance with Section 6.2 - BS5837:2012. See below for example barriers.
- Indicative vegetation protective fence/line. Design and location to be agreed by local council during detail design.
- Designated Ancient Woodland (as per Natural England ancient woodland inventory, via open data publication)
- Ancient Woodland tree buffer (15m offset) (as per standing buffer produced by Forestry England and Natural England)

NOTES:

- Refer to ES Appendix B 10.1: Tree Survey Report and Ancillary Impact Assessment for further details.
- Survey based on a visual inspection from the ground and is not intended as a full arboricultural inspection.
- Files produced in accordance with recommendations set out in BS 5837:2012 - "Trees in Relation to Design, Demolition and Construction".
- Some based upon Aerial Photography and trees located to eye.

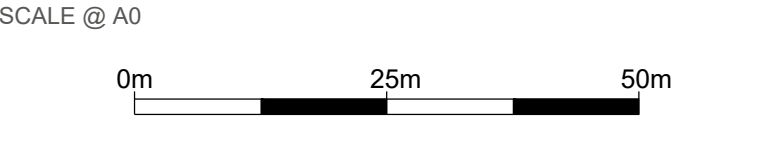


Environmental Statement

DRAWING TITLE
Airport Preliminary Vegetation Removal & Protection Plans
Appendix 5.3.2 Annex 6
Sheet 9 of 21



















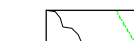

DATE
August 2024

ORIENTATION 	DRAWING NO. 771	REVISION For ES Issue
	DRAWN BY RC	PM / CHECKED BY DC



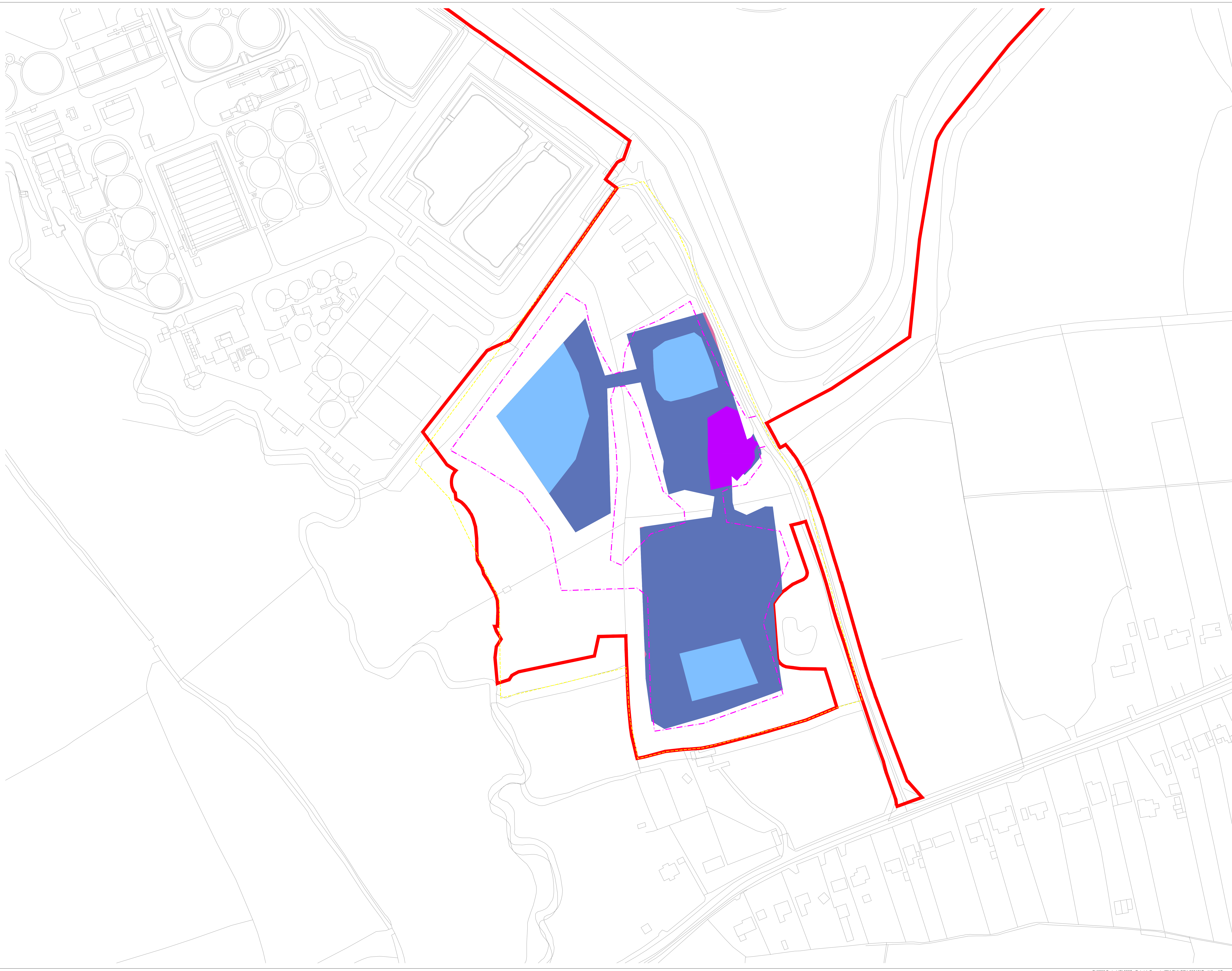
Reproduced from Ordnance Survey map with the permission of Ordnance Survey on behalf of the controller of Her Majesty's Stationery Office © Crown Copyright (2023). License number 6100031673, 10001998, 100048492.
 © Copyright 2023 Gatwick Airport Limited. No part of this drawing is to be reproduced without prior permission of Gatwick Airport Limited.

Key

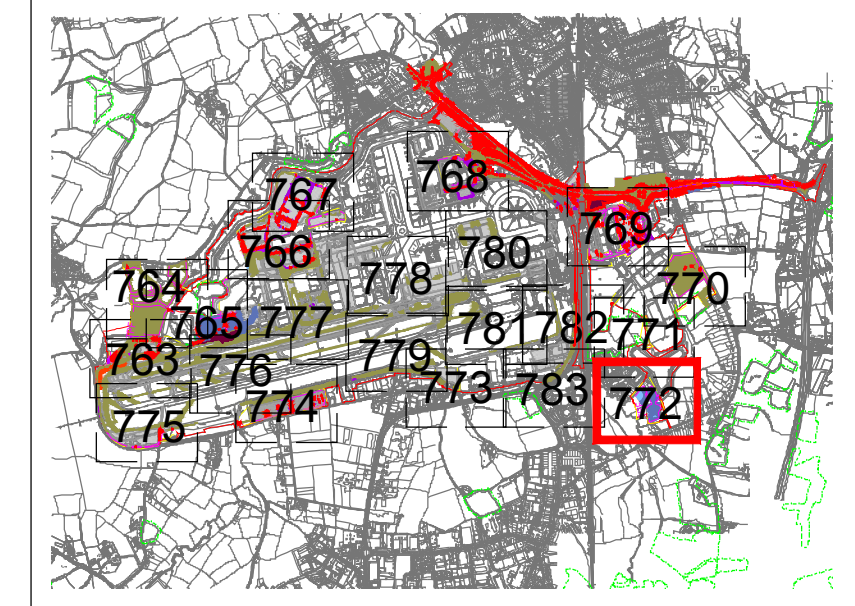
-  Site Boundary
-  Survey boundary
-  Projected Tree Loss (Worst Case Scenario)
-  Grassland - Modified Grassland
-  Grassland - Other Neutral Grassland
-  Heathland and Shrub - Mixed Scrub
-  Individual Trees - Urban Tree
-  Lakes - Ponds
-  Sparsely Vegetated Land - Ruderal Ephemeral
-  Urban - Artificial Unvegetated Unsealed Surface
-  Urban - Introduced Shrub
-  Watercourse Footprint
-  Wetland - Reedbeds
-  Woodland and Forest - Other Woodland Broadleaved
-  Indicative Scheme Layout
-  Indicative temporary protective fence line in accordance with Section 6.2 - BS5837:2012. See below for example barriers.
-  Indicative secondary protective H-Vis Mesh fence line in accordance with Section 6.2 - BS5837:2012. See below for example barriers.
-  Indicative vegetation protective fence line. Design and location to be agreed by local council during detail design.
-  Designated Ancient Woodland (as per Natural England ancient woodland inventory, via open data publication)
-  Ancient Woodland tree buffer (15m offset) (as per standing advice produced by Forestry England and Natural England)

NOTES:

- Refer to ES Appendix B 10.1: Tree Survey Report and Ancillary Impact Assessment for further details.
- Survey based on visual inspection from the ground and is not intended as a full structural inspection.
- Files produced in accordance with recommendations set out in BS 5837:2012 - "Trees in Relation to design, demolition and construction".
- Some based upon Aerial Photography and trees located by eye.



Key Plan

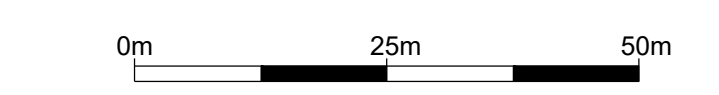


Environmental Statement

DRAWING TITLE
Airport Preliminary Vegetation Removal & Protection Plans
Appendix 5.3.2 Annex 6
Sheet 10 of 21

DATE
August 2024

ORIENTATION	DRAWING NO.	REVISION
N	772	For ES Issue
	DRAWN BY	PM / CHECKED BY
	RC	DC

SCALE @ A0


Reproduced from Ordnance Survey map with the permission of Ordnance Survey on behalf of the controller of Her Majesty's Stationery Office © Crown Copyright (2023). License number 6100031673, 10004892.
 © Copyright 2023 Gatwick Airport Limited. No part of this drawing is to be reproduced without prior permission of Gatwick Airport Limited.

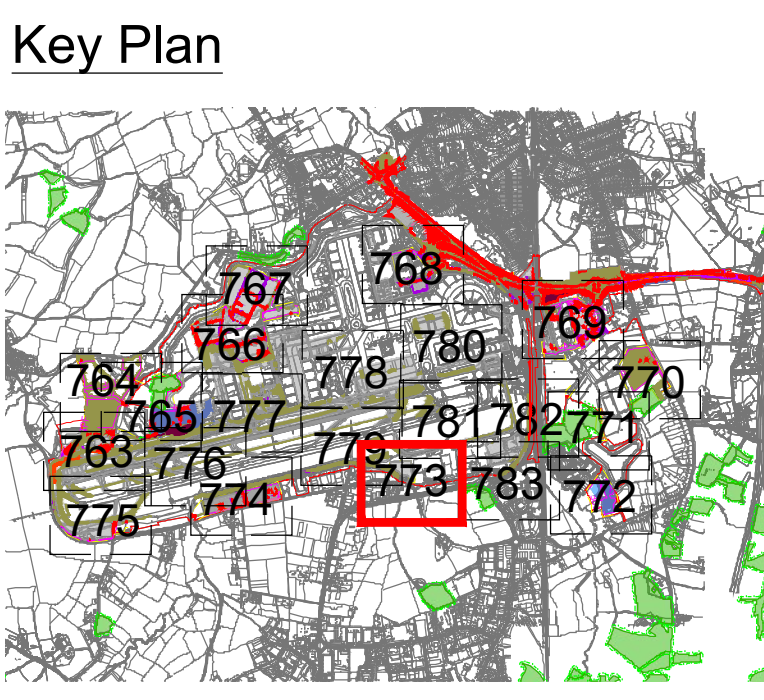


Key

- Site Boundary
- Survey boundary
- Projected Tree Loss (Worst Case Scenario)
- Grassland - Modified Grassland
- Grassland - Other Neutral Grassland
- Heathland and Shrub - Mixed Scrub
- Individual Trees - Urban Tree
- Lakes - Ponds
- Sparsely Vegetated Land - Ruderal Ephemeral
- Urban - Artificial Unvegetated Unsealed Surface
- Urban - Introduced Shrub
- Watercourse Footprint
- Wetland - Reedbeds
- Woodland and Forest - Other Woodland Broadleaved
- Indicative Scheme Layout
- Indicative temporary protective fence/line in accordance with Section 6.2 - BS5837:2012. See below for example barriers.
- Indicative secondary protective Hi-Viz Mesh fence/line in accordance with Section 6.2 - BS5837:2012. See below for example barriers.
- Indicative vegetation protective fence/line. Design and location to be agreed by local council during detail design.
- Designated Ancient Woodland (as per Natural England ancient woodland inventory, via open data publication)
- Ancient Woodland tree buffer (15m offset) (as per standing advice introduced by Forestry England and Natural England)

NOTES:

- Refer to ES Appendix B 5.1: Tree Survey Report and Arboricultural Impact Assessment for further details.
- Survey based on a visual inspection from the ground and is not intended as a full arboricultural inspection.
- Files provided in accordance with recommendations set out in BS 5837:2012 - "Trees in Relation to design, demolition and construction".
- Some trees shown as photographs and trees located to eye.



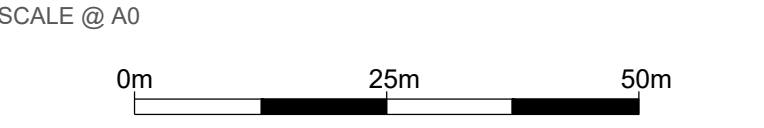
DOCUMENT

Environmental Statement

DRAWING TITLE
Airport Preliminary Vegetation Removal & Protection Plans
Appendix 5.3.2 Annex 6
Sheet 11 of 21

DATE
August 2024

ORIENTATION N	DRAWING NO. 773	REVISION For ES Issue
	DRAWN BY RC	PM / CHECKED BY DC



Reproduced from Ordnance Survey map with the permission of Ordnance Survey on behalf of the controller of Her Majesty's Stationery Office © Crown Copyright (2023). License number 0100031673, 10001998, 100048492.
 © Copyright 2023 Gatwick Airport Limited. No part of this drawing is to be reproduced without prior permission of Gatwick Airport Limited.

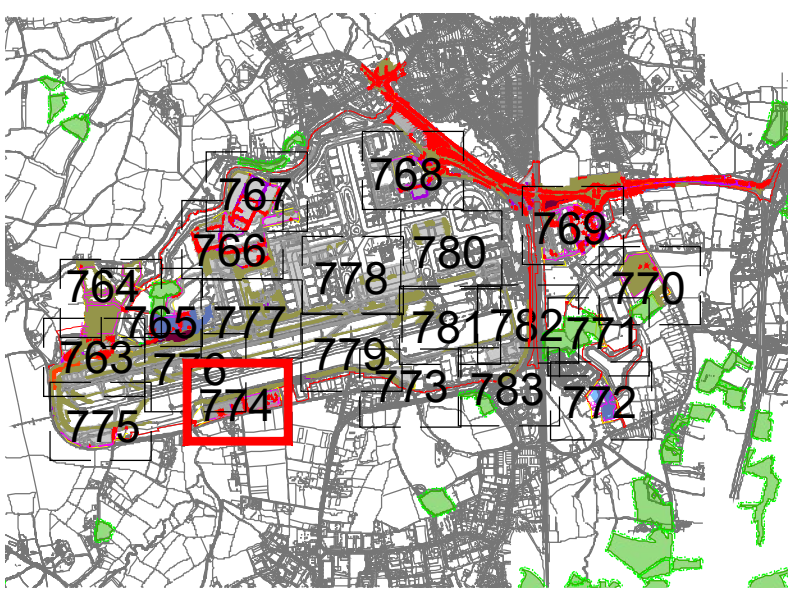


- Key**
- Site Boundary
 - Survey boundary
 - Projected Tree Loss (Worst Case Scenario)
 - Grassland - Modified Grassland
 - Grassland - Other Neutral Grassland
 - Heathland and Shrub - Mixed Scrub
 - Individual Trees - Urban Tree
 - Lakes - Ponds
 - Sparsely Vegetated Land - Ruderal Ephemeral
 - Urban - Artificial Unvegetated Unsealed Surface
 - Urban - Introduced Shrub
 - Watercourse Footprint
 - Wetland - Reedbeds
 - Woodland and Forest - Other Woodland Broadleaved
 - Indicative Scheme Layout
 - Indicative temporary protective fence/line in accordance with Section 6.2 - BS5837:2012. See below for example barriers.
 - Indicative secondary protective Hi-Viz Mesh fence/line in accordance with Section 6.2 - BS5837:2012. See below for example barriers.
 - Indicative vegetation protective fence/line. Design and location to be agreed by local council during detail design.
 - Designated Ancient Woodland (as per Natural England ancient woodland inventory, via open data publication)
 - Ancient Woodland tree buffer (15m offset) (as per planning advice introduced by Forestry England and Natural England)

NOTES:

- Refer to ES Appendix B 10.1: Tree Survey Report and Ancillary Impact Assessment for further details.
- Some trees are a visual inspection from the ground and is not recorded as a full arboricultural inspection.
- They are marked in accordance with recommendations set out in BS 5837:2012 - "Trees in Relation to design, demolition and construction".
- Some trees are from Aerial Photography and trees located by eye.

Key Plan



DOCUMENT
Environmental Statement

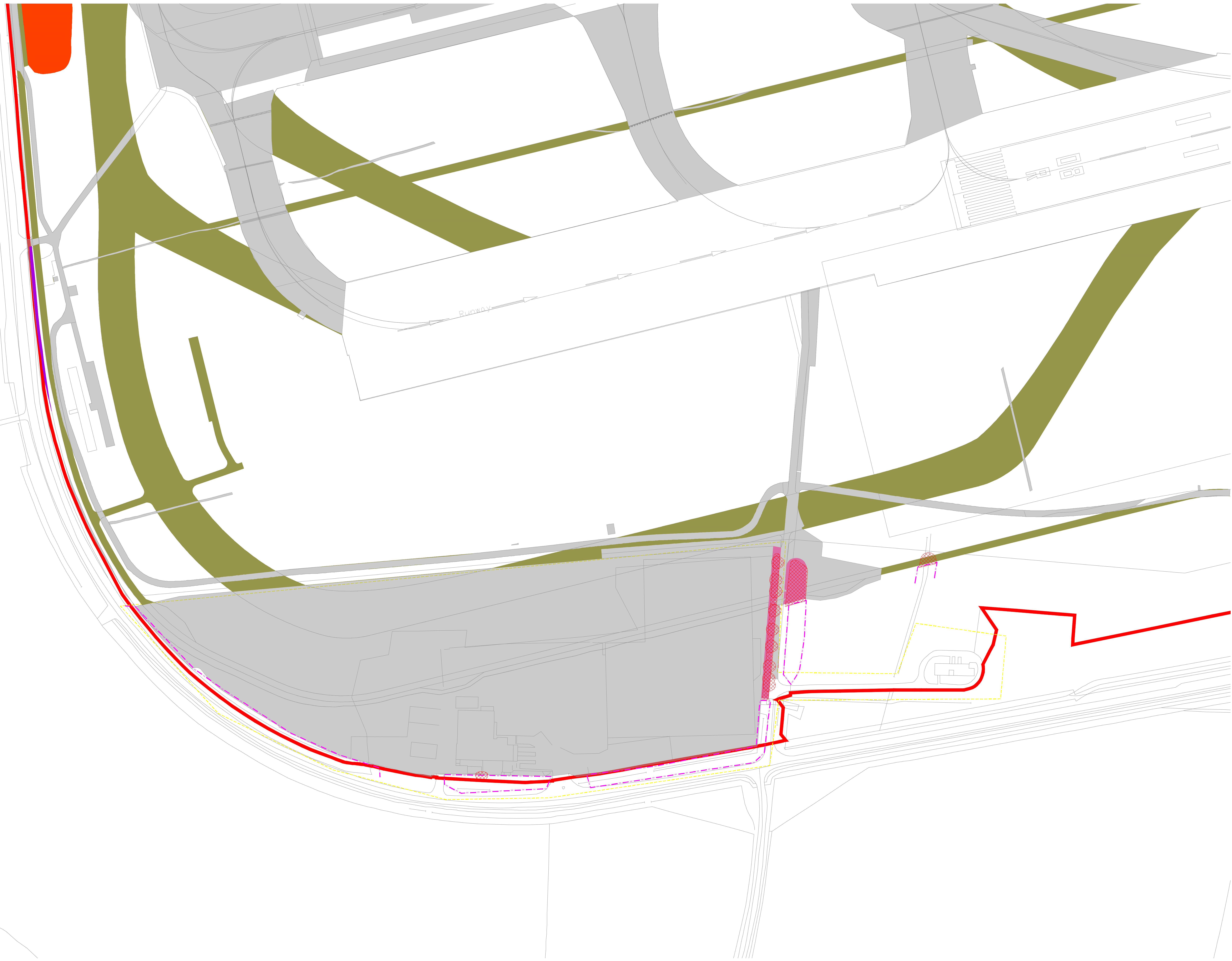
DRAWING TITLE
Airport Preliminary Vegetation Removal & Protection Plans
Appendix 5.3.2 Annex 6
Sheet 12 of 21

DATE
August 2024

ORIENTATION N ▲	DRAWING NO. 774	REVISION For ES Issue
	DRAWN BY RC	PM / CHECKED BY DC

SCALE @ A0
0m 25m 50m

Reproduced from Ordnance Survey map with the permission of Ordnance Survey on behalf of the controller of Her Majesty's Stationery Office © Crown Copyright (2023). License number 010031673, 10001998, 100048492.
© Copyright 2023 Gatwick Airport Limited. No part of this drawing is to be reproduced without prior permission of Gatwick Airport Limited.

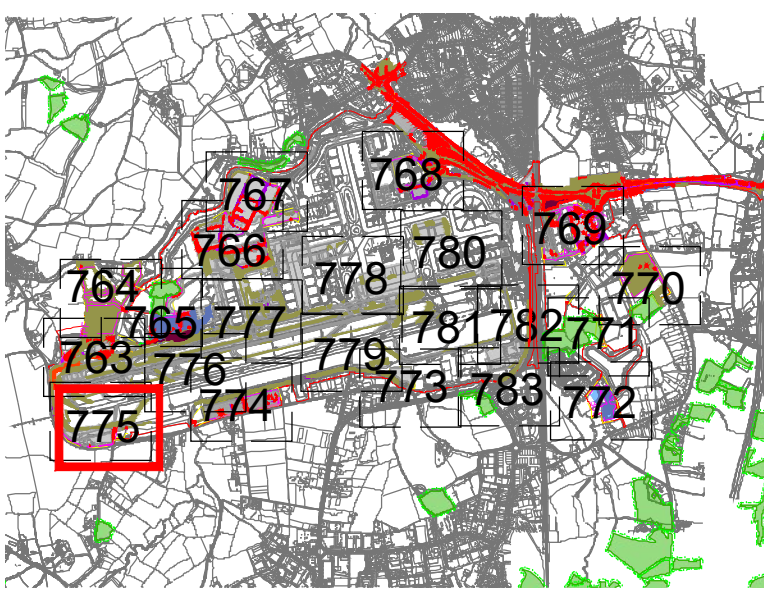


- Key**
- Site Boundary
 - Survey boundary
 - Projected Tree Loss (Worst Case Scenario)
 - Grassland - Modified Grassland
 - Grassland - Other Neutral Grassland
 - Heathland and Shrub - Mixed Scrub
 - Individual Trees - Urban Tree
 - Lakes - Ponds
 - Sparsely Vegetated Land - Ruderal Ephemeral
 - Urban - Artificial Unvegetated Unsealed Surface
 - Urban - Introduced Shrub
 - Watercourse Footprint
 - Wetland - Reedbeds
 - Woodland and Forest - Other Woodland Broadleaved
 - Indicative Scheme Layout
 - Indicative temporary protective fence/line in accordance with Section 6.2 - BS5837:2012. See below for example barriers.
 - Indicative secondary protective Hi-Viz Mesh fence/line in accordance with Section 6.2 - BS5837:2012. See below for example barriers.
 - Indicative vegetation protective fence/line. Design and location to be agreed by local council during detail design.
 - Designated Ancient Woodland (as per Natural England ancient woodland inventory, via open data publication)
 - Ancient Woodland tree buffer (15m offset) (as per standing advice introduced by Forestry England and Natural England)

NOTES:

- Refer to ES Appendix B 5.1: Tree Survey Report and Ancillary Impact Assessment for further details.
- Some trees are a visual inspection from the ground and is not intended as a full arboricultural inspection.
- Their protection is in accordance with recommendations set out in BS 5837:2012 - "Trees in Relation to design, demolition and construction".
- Some trees are aerial photographs and trees located to eye.

Key Plan



DOCUMENT

Environmental Statement

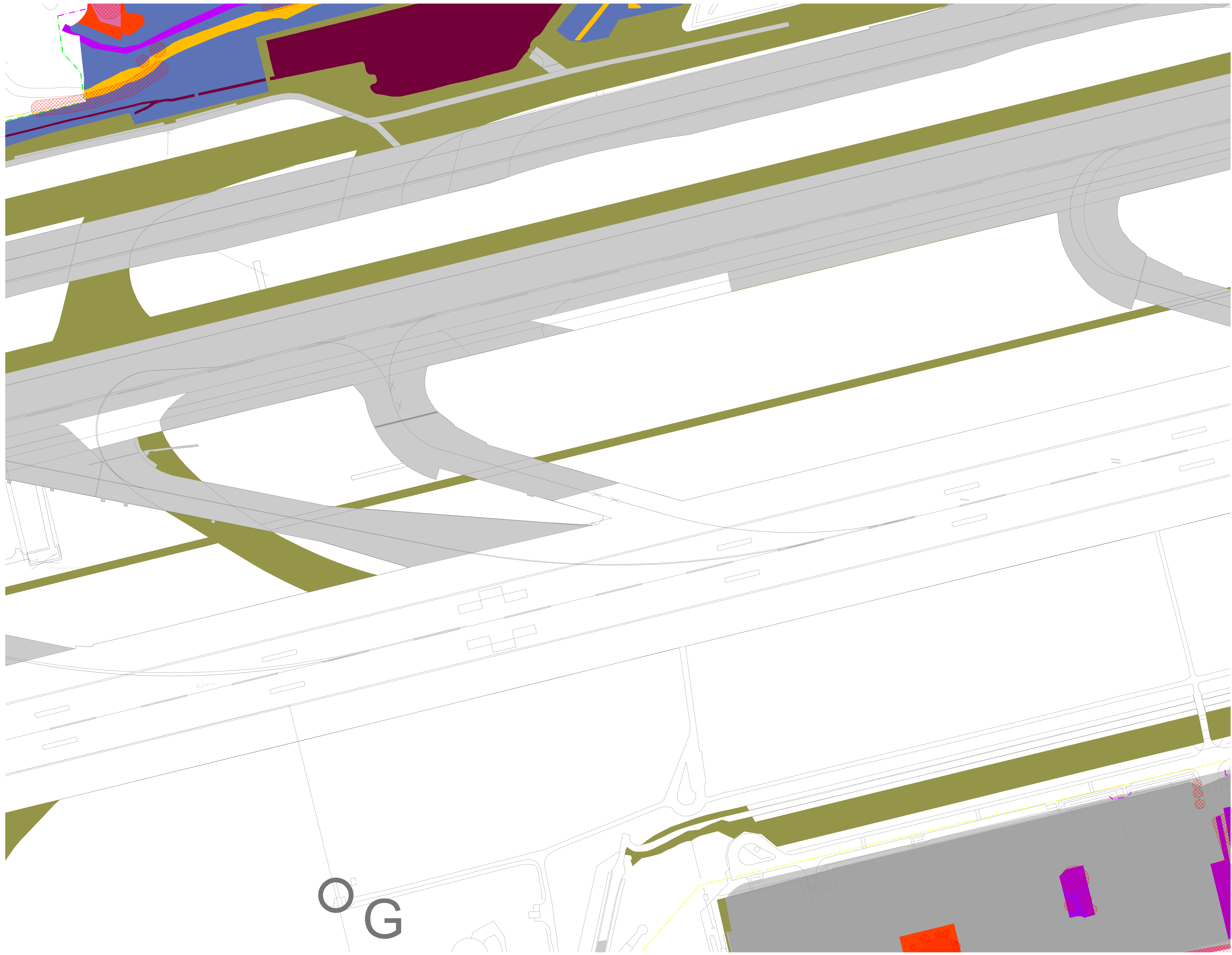
DRAWING TITLE
Airport Preliminary Vegetation Removal & Protection Plans
Appendix 5.3.2 Annex 6
Sheet 13 of 21

DATE
August 2024

ORIENTATION N	DRAWING NO. 775	REVISION For ES Issue
	DRAWN BY RC	PM / CHECKED BY DC

SCALE @ A0
 0m 25m 50m

Reproduced from Ordnance Survey map with the permission of Ordnance Survey on behalf of the controller of Her Majesty's Stationery Office © Crown Copyright (2023). License number 0100031673, 10004989, 10004989.
 © Copyright 2023 Gatwick Airport Limited. No part of this drawing is to be reproduced without prior permission of Gatwick Airport Limited.

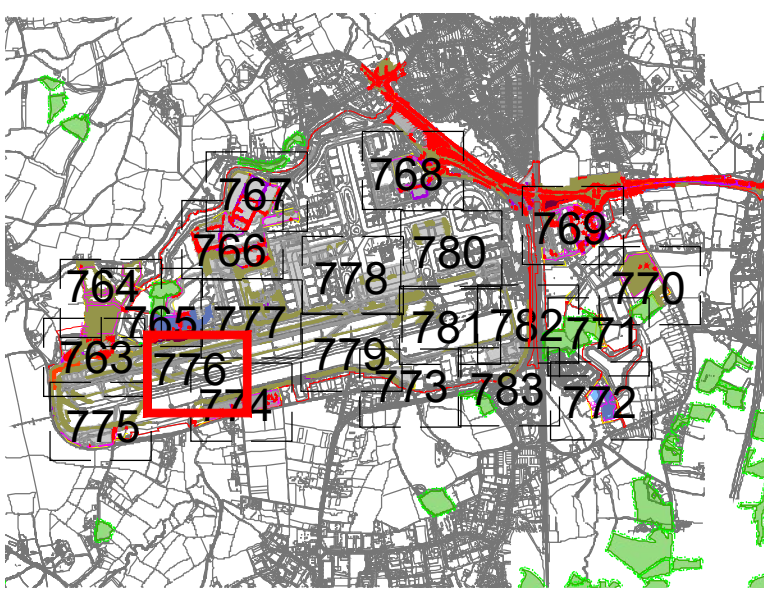


- Key**
- Site Boundary
 - Survey boundary
 - Projected Tree Loss (Worst Case Scenario)
 - Grassland - Modified Grassland
 - Grassland - Other Neutral Grassland
 - Heathland and Shrub - Mixed Scrub
 - Individual Trees - Urban Tree
 - Lakes - Ponds
 - Sparsely Vegetated Land - Ruderal Ephemeral
 - Urban - Artificial Unvegetated Unsealed Surface
 - Urban - Introduced Shrub
 - Watercourse Footprint
 - Wetland - Reedbeds
 - Woodland and Forest - Other Woodland Broadleaved
 - Indicative Scheme Layout
 - Indicative temporary protective fence line in accordance with Section 6.2 - BS5837:2012. See below for example barriers.
 - Indicative secondary protective Hi-Viz Mesh fence line in accordance with Section 6.2 - BS5837:2012. See below for example barriers.
 - Indicative vegetation protective fence line. Design and location to be agreed by local council during detail design.
 - Designated Ancient Woodland (as per Natural England ancient woodland inventory, via open data publication)
 - Ancient Woodland tree buffer (15m offset) (as per standing advice introduced by Forestry England and Natural England)

NOTES:

- Refer to ES Appendix B 10.1: Tree Survey Report and Ancillary Impact Assessment for further details.
- Some based on a visual inspection from the ground and is not intended as a full arboricultural inspection.
- Flies indicated in accordance with recommendations set out in BS 5837:2012 - "Trees in Relation to design, demolition and construction".
- Some based upon Aerial Photographs and trees located to eye.

Key Plan

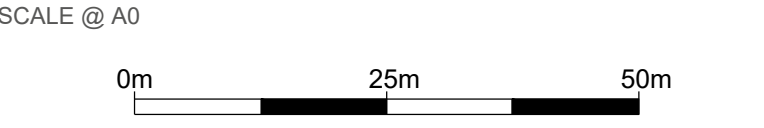


Environmental Statement

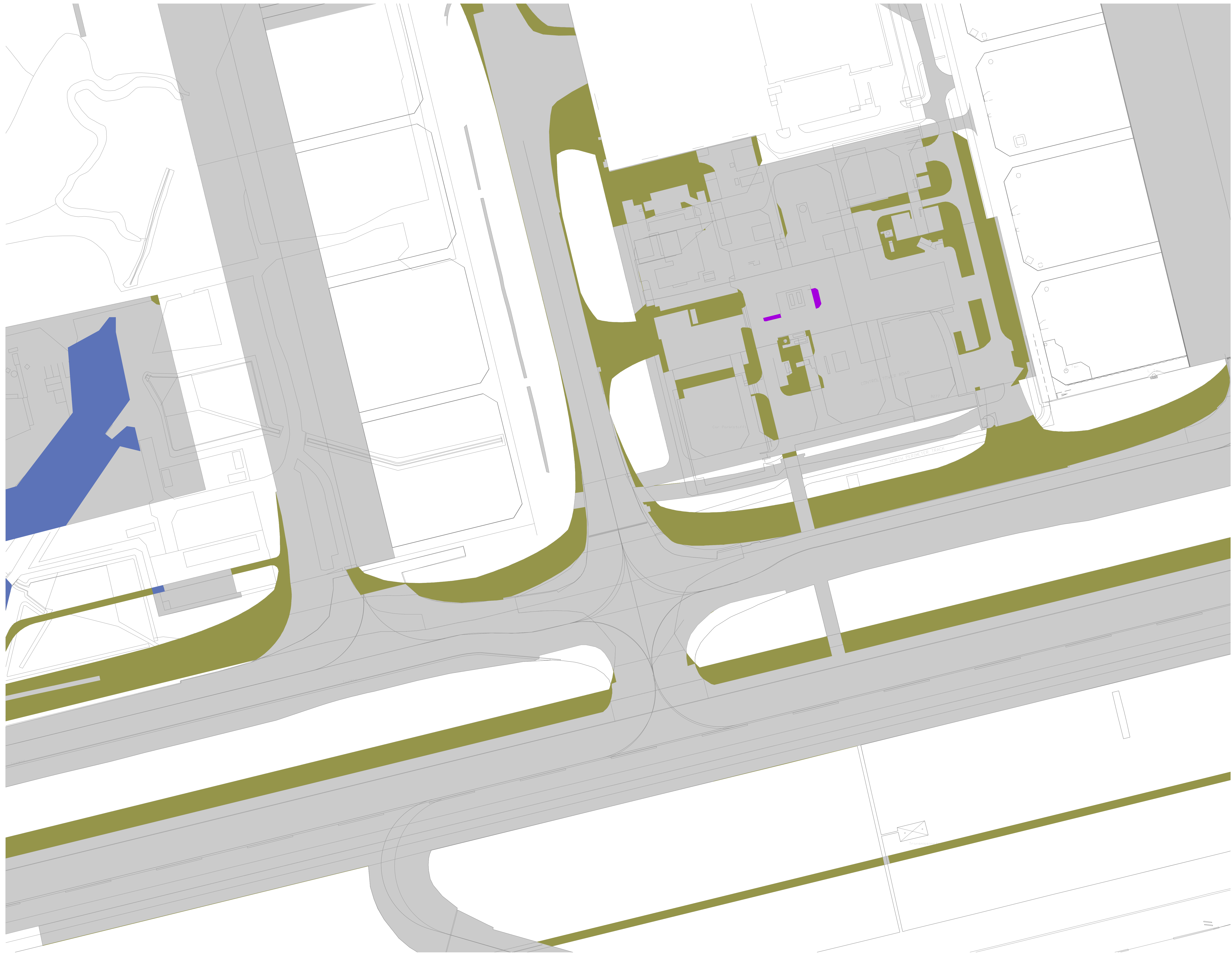
DRAWING TITLE
 Airport Preliminary Vegetation Removal & Protection Plans
 Appendix 5.3.2 Annex 6
 Sheet 14 of 21

DATE
 August 2024

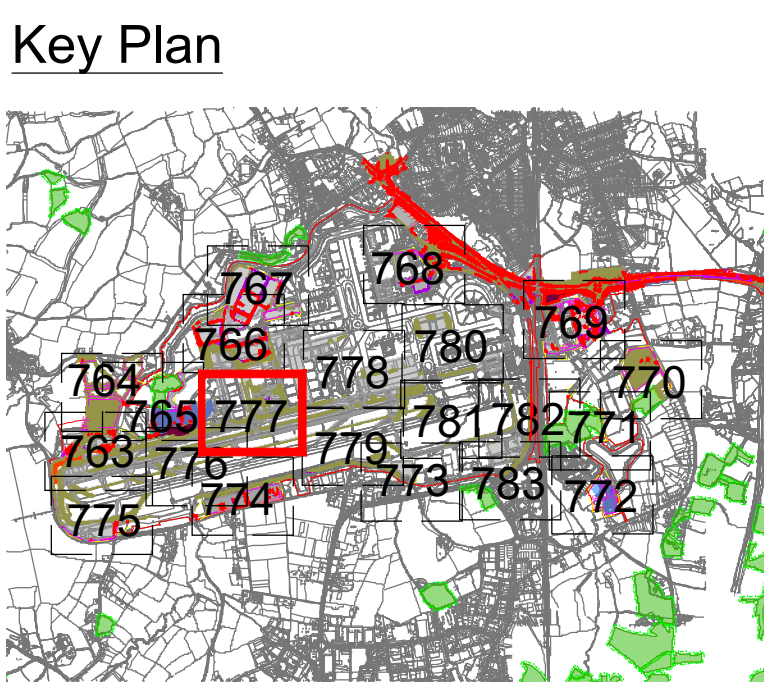
ORIENTATION	DRAWING NO.	REVISION
	N	776
DRAWN BY	RC	PM / CHECKED BY
		DC



Reproduced from Ordnance Survey map with the permission of Ordnance Survey on behalf of the controller of Her Majesty's Stationery Office © Crown Copyright (2023). License number 0100031673, 10001998, 100048492.
 © Copyright 2023 Gatwick Airport Limited. No part of this drawing is to be reproduced without prior permission of Gatwick Airport Limited.



- Key**
- Site Boundary
 - Survey boundary
 - Projected Tree Loss (Worst Case Scenario)
 - Grassland - Modified Grassland
 - Grassland - Other Neutral Grassland
 - Heathland and Shrub - Mixed Scrub
 - Individual Trees - Urban Tree
 - Lakes - Ponds
 - Sparsely Vegetated Land - Ruderal Ephemeral
 - Urban - Artificial Unvegetated Unsealed Surface
 - Urban - Introduced Shrub
 - Watercourse Footprint
 - Wetland - Reedbeds
 - Woodland and Forest - Other Woodland Broadleaved
 - Indicative Scheme Layout
 - Indicative temporary protective fence/line in accordance with Section 6.2 - BS5837:2012. See below for example barriers.
 - Indicative secondary protective H-Vis Mesh fence/line in accordance with Section 6.2 - BS5837:2012. See below for example barriers.
 - Indicative vegetation protective fence/line: Design and location to be agreed by local council during detail design.
 - Designated Ancient Woodland (as per Natural England ancient woodland inventory, via open data publication)
 - Ancient Woodland tree buffer (15m offset) (as per standing advice produced by Forestry England and Natural England)
- NOTES:**
- Refer to ES Appendix B 10.1: Tree Survey Report and Ancillary Impact Assessment for further details.
 - Some trees are shown in red on the ground and are not intended to be removed.
 - Plan produced in accordance with recommendations set out in BS 5837:2012 - 'Trees in Relation to Design, Demolition and Construction'.
 - Some trees shown here are photographs and trees located by eye.



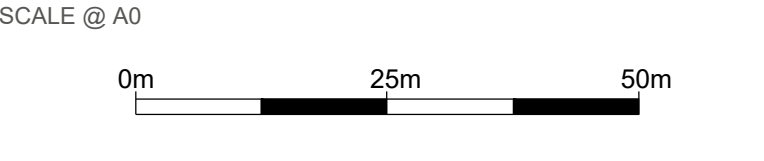
DOCUMENT

Environmental Statement

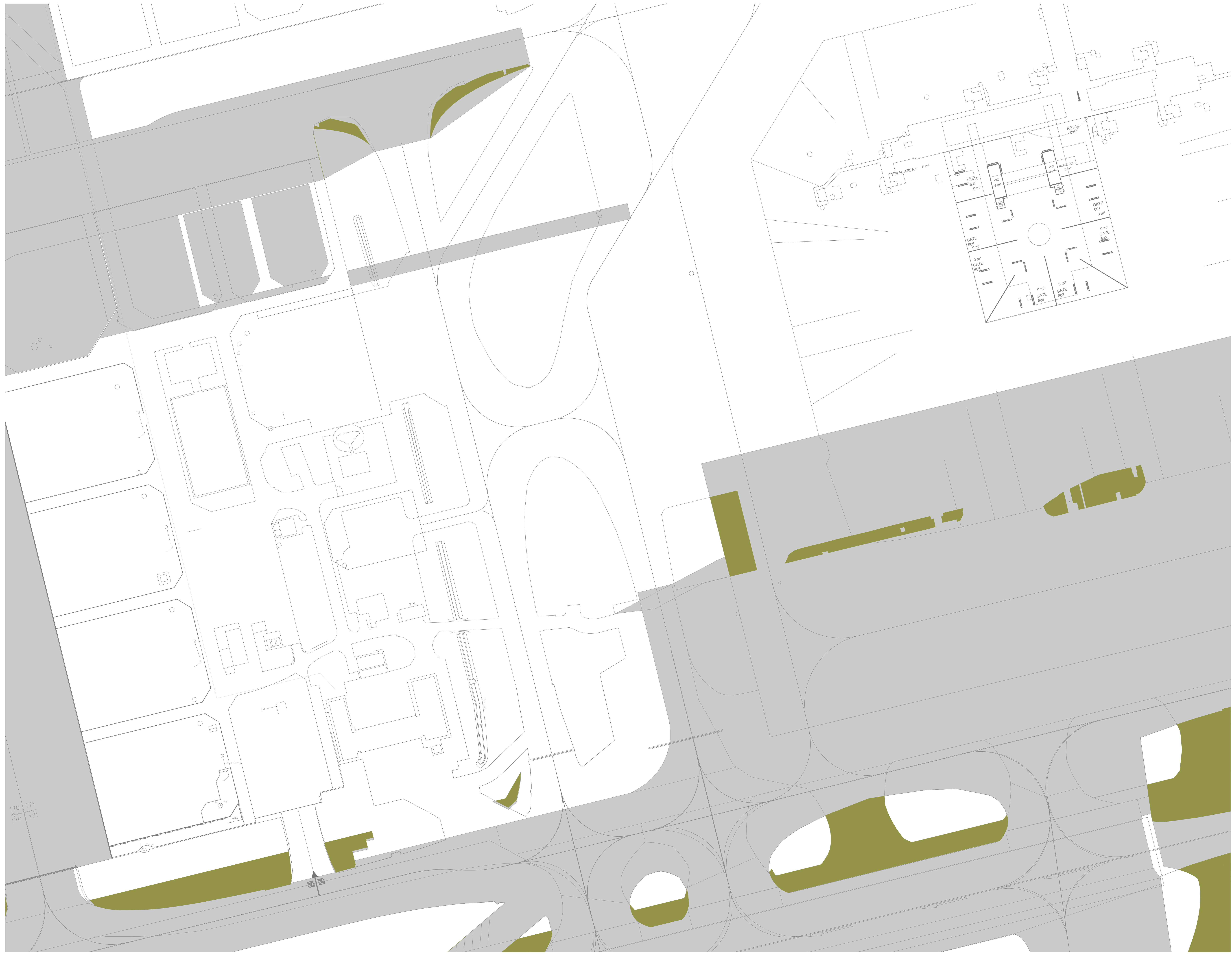
DRAWING TITLE
Airport Preliminary Vegetation Removal & Protection Plans
 Appendix 5.3.2 Annex 6
 Sheet 15 of 21

DATE
August 2024

ORIENTATION N	DRAWING NO. 777	REVISION For ES Issue
	DRAWN BY RC	PM / CHECKED BY DC



Reproduced from Ordnance Survey map with the permission of Ordnance Survey on behalf of the controller of Her Majesty's Stationery Office © Crown Copyright (2023). Licence number 6100031673, 100048492.
 © Copyright 2023 Gatwick Airport Limited. No part of this drawing is to be reproduced without prior permission of Gatwick Airport Limited.

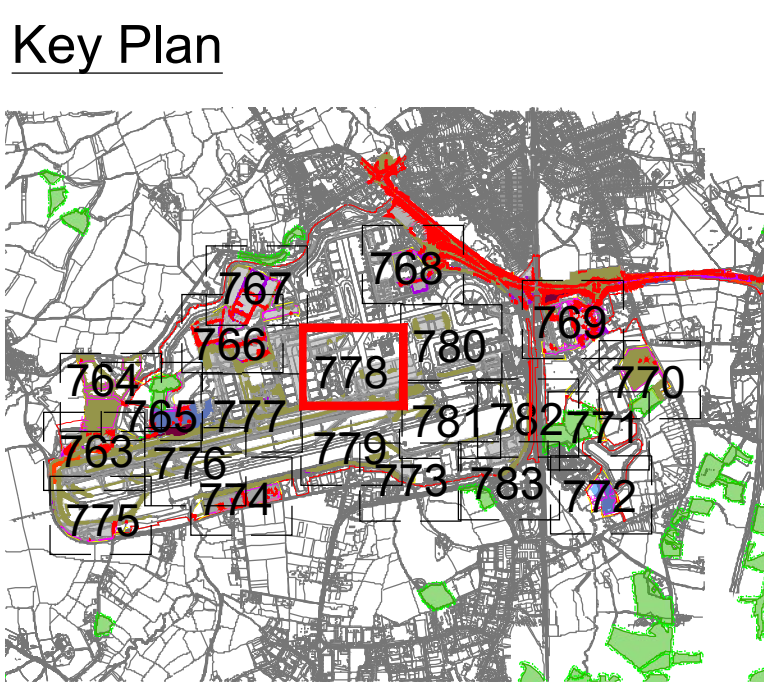


Key

- Site Boundary
- Survey boundary
- Projected Tree Loss (Worst Case Scenario)
- Grassland - Modified Grassland
- Grassland - Other Neutral Grassland
- Heathland and Shrub - Mixed Scrub
- Individual Trees - Urban Tree
- Lakes - Ponds
- Sparsely Vegetated Land - Ruderal Ephemeral
- Urban - Artificial Unvegetated Unsealed Surface
- Urban - Introduced Shrub
- Watercourse Footprint
- Wetland - Reedbeds
- Woodland and Forest - Other Woodland Broadleaved
- Indicative Scheme Layout
- Indicative temporary protective fence/line in accordance with Section 6.2 - BS5837:2012. See below for example barriers.
- Indicative secondary protective Hi-Viz Mesh fence/line in accordance with Section 6.2 - BS5837:2012. See below for example barriers.
- Indicative vegetation protective fence/line. Design and location to be agreed by local council during detail design.
- Designated Ancient Woodland (as per Natural England ancient woodland inventory, via open data publication)
- Ancient Woodland tree buffer (15m offset) (as per standing advice introduced by Forestry England and Natural England)

NOTES:

- Refer to ES Appendix B 10.1: Tree Survey Report and Ancillary Impact Assessment for further details.
- Survey based on a visual inspection from the ground and is not intended as a full arboricultural inspection.
- Files provided in accordance with recommendations set out in BS 5837:2012 - "Trees in Relation to design, demolition and construction".
- Some trees shown as photographs and trees located to eye.



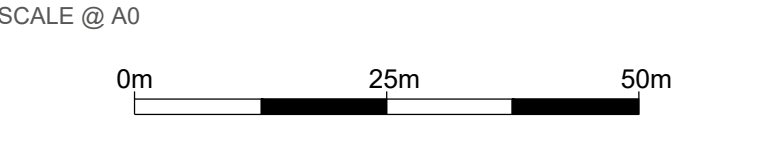
DOCUMENT

Environmental Statement

DRAWING TITLE
Airport Preliminary Vegetation Removal & Protection Plans
Appendix 5.3.2 Annex 6
Sheet 16 of 21

DATE
August 2024

ORIENTATION	DRAWING NO.	REVISION
	N	778
DRAWN BY	RC	PM / CHECKED BY
	RC	DC



Reproduced from Ordnance Survey map with the permission of Ordnance Survey on behalf of the controller of Her Majesty's Stationery Office © Crown Copyright (2023). License number 010031673, 10001998, 100048492.
 © Copyright 2023 Gatwick Airport Limited. No part of this drawing is to be reproduced without prior permission of Gatwick Airport Limited.

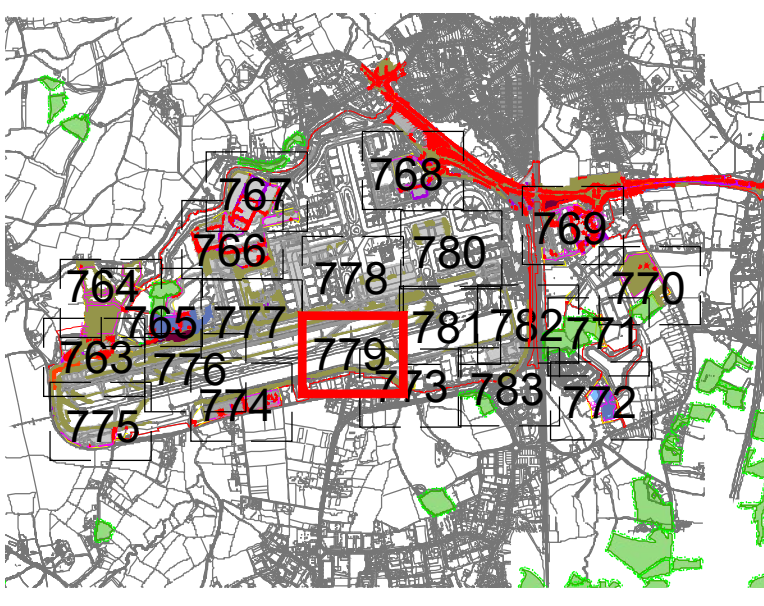


- Key**
- Site Boundary
 - Survey boundary
 - Projected Tree Loss (Worst Case Scenario)
 - Grassland - Modified Grassland
 - Grassland - Other Neutral Grassland
 - Heathland and Shrub - Mixed Scrub
 - Individual Trees - Urban Tree
 - Lakes - Ponds
 - Sparsely Vegetated Land - Ruderal Ephemeral
 - Urban - Artificial Unvegetated Unsealed Surface
 - Urban - Introduced Shrub
 - Watercourse Footprint
 - Wetland - Reedbeds
 - Woodland and Forest - Other Woodland Broadleaved
 - Indicative Scheme Layout
 - Indicative temporary protective fence/line in accordance with Section 6.2 - BS5837:2012. See below for example barriers.
 - Indicative secondary protective Hi-Viz Mesh fence/line in accordance with Section 6.2 - BS5837:2012. See below for example barriers.
 - Indicative vegetation protective fence/line. Design and location to be agreed by local council during detail design.
 - Designated Ancient Woodland (as per Natural England ancient woodland inventory, via open data publication)
 - Ancient Woodland tree buffer (15m offset) (as per planning advice introduced by Forestry England and Natural England)

NOTES:

- Refer to ES Appendix B 5.1: Tree Survey Report and Ancillary Impact Assessment for further details.
- Survey based on a visual inspection from the ground and is not intended as a full arboricultural inspection.
- Plans produced in accordance with recommendations set out in BS 5837:2012 - "Trees in Relation to design, demolition and construction".
- Some based upon Aerial Photographs and trees located to eye.

Key Plan



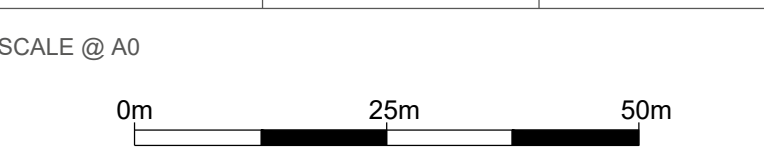
DOCUMENT

Environmental Statement

DRAWING TITLE
Airport Preliminary Vegetation Removal & Protection Plans
Appendix 5.3.2 Annex 6
Sheet 17 of 21

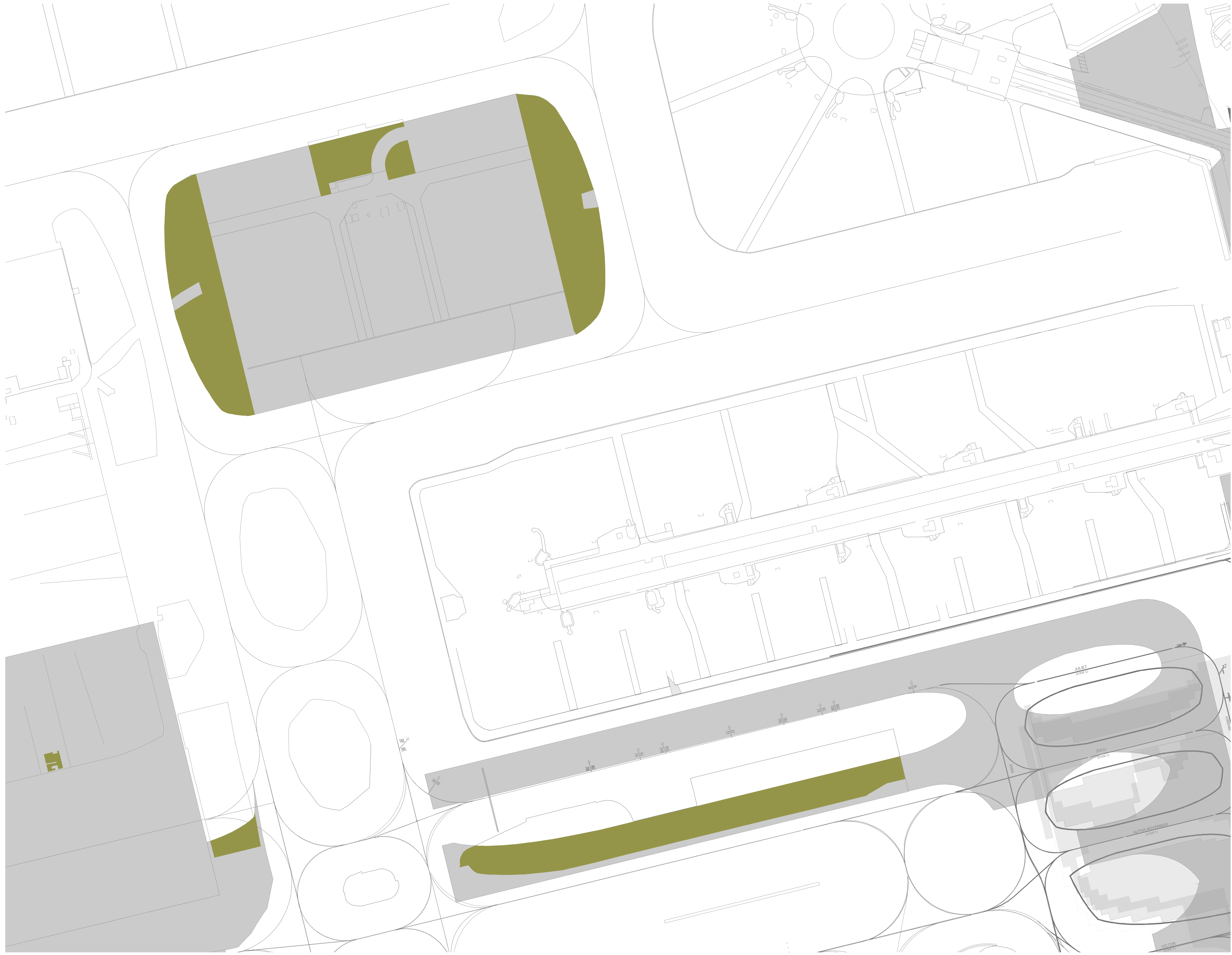
DATE
August 2024

ORIENTATION	DRAWING NO.	REVISION
N	779	For ES Issue
	DRAWN BY	PM / CHECKED BY
	RC	DC



Reproduced from Ordnance Survey map with the permission of Ordnance Survey on behalf of the controller of Her Majesty's Stationery Office © Crown Copyright (2023). Licence number 010031673, 10004988, 10004989.

© Copyright 2023 Gatwick Airport Limited. No part of this drawing is to be reproduced without prior permission of Gatwick Airport Limited.

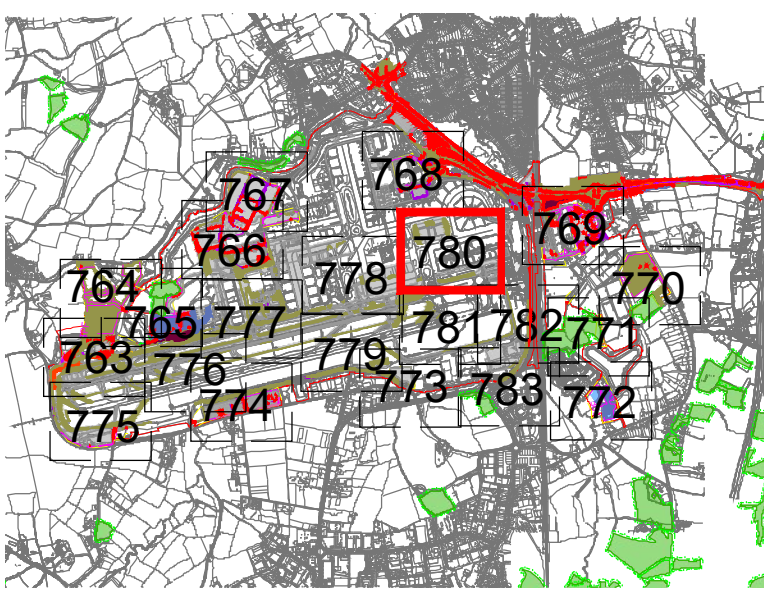


- Key**
- Site Boundary
 - Survey boundary
 - Projected Tree Loss (Worst Case Scenario)
 - Grassland - Modified Grassland
 - Grassland - Other Neutral Grassland
 - Heathland and Shrub - Mixed Scrub
 - Individual Trees - Urban Tree
 - Lakes - Ponds
 - Sparsely Vegetated Land - Ruderal Ephemeral
 - Urban - Artificial Unvegetated Unsealed Surface
 - Urban - Introduced Shrub
 - Watercourse Footprint
 - Wetland - Reedbeds
 - Woodland and Forest - Other Woodland Broadleaved
 - Indicative Scheme Layout
 - Indicative temporary protective fence/line in accordance with Section 6.2 - BS5837:2012. See below for example barriers.
 - Indicative secondary protective Hi-Viz Mesh fence/line in accordance with Section 6.2 - BS5837:2012. See below for example barriers.
 - Indicative vegetation protective fence/line. Design and location to be agreed by local council during detail design.
 - Designated Ancient Woodland (as per Natural England ancient woodland inventory, via open data publication)
 - Ancient Woodland tree buffer (15m offset) (as per standing advice provided by Forestry England and Natural England)

NOTES:

- Refer to ES Appendix B 10.1: Tree Survey Report and Ancillary Impact Assessment for further details.
- Some trees are a visual inspection from the ground and is not removed as a full arboricultural inspection.
- Their removal is in accordance with recommendations set out in BS 5837:2012 - "Trees in Relation to design, demolition and construction".
- Some trees are aerial photographs and trees located to eye.

Key Plan



DOCUMENT

Environmental Statement

DRAWING TITLE
Airport Preliminary Vegetation Removal & Protection Plans
Appendix 5.3.2 Annex 6
Sheet 18 of 21

DATE
August 2024

ORIENTATION N	DRAWING NO. 780	REVISION For ES Issue
	DRAWN BY RC	PM / CHECKED BY DC

SCALE @ A0
0m 25m 50m

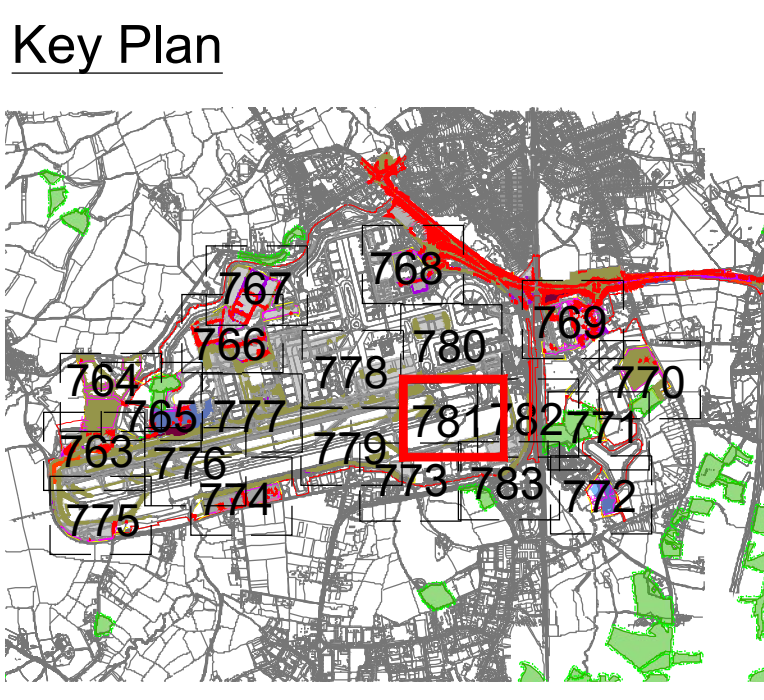
Reproduced from Ordnance Survey map with the permission of Ordnance Survey on behalf of the controller of Her Majesty's Stationery Office © Crown Copyright (2023). License number 010031673, 10004988, 10004989.
© Copyright 2023 Gatwick Airport Limited. No part of this drawing is to be reproduced without prior permission of Gatwick Airport Limited.



- Key**
- Site Boundary
 - Survey boundary
 - Projected Tree Loss (Worst Case Scenario)
 - Grassland - Modified Grassland
 - Grassland - Other Neutral Grassland
 - Heathland and Shrub - Mixed Scrub
 - Individual Trees - Urban Tree
 - Lakes - Ponds
 - Sparsely Vegetated Land - Ruderal Ephemeral
 - Urban - Artificial Unvegetated Unsealed Surface
 - Urban - Introduced Shrub
 - Watercourse Footprint
 - Wetland - Reedbeds
 - Woodland and Forest - Other Woodland Broadleaved
 - Indicative Scheme Layout
 - Indicative temporary protective fence/line in accordance with Section 6.2 - BS5837:2012. See below for example barriers.
 - Indicative secondary protective Hi-Viz Mesh fence/line in accordance with Section 6.2 - BS5837:2012. See below for example barriers.
 - Indicative vegetation protective fence/line. Design and location to be agreed by local council during detail design.
 - Designated Ancient Woodland (as per Natural England ancient woodland inventory, via open data publication)
 - Ancient Woodland tree buffer (15m offset) (as per standing advice introduced by Forestry England and Natural England)

NOTES:

- Refer to ES Appendix B 10.1: Tree Survey Report and Ancillary Impact Assessment for further details.
- Survey based on a visual inspection from the ground and is not intended as a full arboricultural inspection.
- Files provided in accordance with recommendations set out in BS 5837:2012 - "Trees in Relation to design, demolition and construction".
- Some trees shown as photographs and trees located to eye.



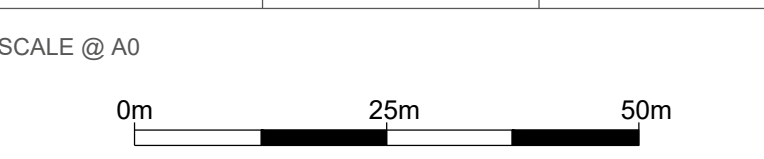
DOCUMENT

Environmental Statement

DRAWING TITLE
Airport Preliminary Vegetation Removal & Protection Plans
Appendix 5.3.2 Annex 6
Sheet 19 of 21

DATE
August 2024

ORIENTATION	DRAWING NO.	REVISION
N	781	For ES Issue
	DRAWN BY	PM / CHECKED BY
	RC	DC



Reproduced from Ordnance Survey map with the permission of Ordnance Survey on behalf of the controller of Her Majesty's Stationery Office © Crown Copyright (2023). License number 0100031673, 10001998, 100048492.
 © Copyright 2023 Gatwick Airport Limited. No part of this drawing is to be reproduced without prior permission of Gatwick Airport Limited.